

NOISY GARAGE

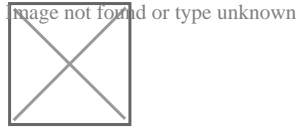


- **Diagnosing Noisy Garage Door Operation**  
**Diagnosing Noisy Garage Door Operation** **Fixing Doors That Ride Off Track** **Resolving Sensor Misalignment Errors** **Interpreting Opener LED Blink Codes** **Addressing Slow or Jerky Door Movement** **Eliminating Mid Travel Door Reversal** **Quieting Squeaky Rollers with Proper Lubrication** **Identifying Cable Fraying and Safety Risks** **Correcting Uneven Door Closing Gaps** **Resetting Remote Controls After Power Outage** **Detecting Spring Fatigue Before Failure Occurs** **Choosing When to Call a Professional for Repairs**
- **Setting Up Z Wave Connectivity for Your Garage Door**  
**Setting Up Z Wave Connectivity for Your Garage Door** **Linking Garage Doors to Apple HomeKit Scenes** **Voice Control Tips with Google Home Assistants** **Using Amazon Alexa Routines for Door Automation** **Security Considerations for Cloud Based Door Access** **Updating Firmware on Smart Garage Controllers** **Troubleshooting WiFi Signal Issues in the Garage** **Integrating Door Status into Home Security Dashboards** **Battery Backup Management for Connected Openers** **IFTTT Recipes to Automate Garage Door Functions** **Data Privacy Practices for Smart Garage Devices** **Future Trends in Connected Garage Door Technology**
- **About Us**

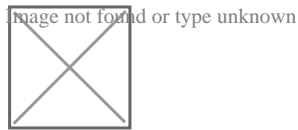


need to order a new remote just yet.

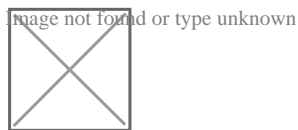
The first thing to consider is the simplest: batteries. I know, it sounds obvious, but power surges and outages can sometimes drain them faster than you'd expect. Pop them out, give the contacts a little wipe (a clean cloth or even just rubbing them against your shirt usually works), and put in some fresh ones. You'd be surprised how often this solves the problem. Think of it as the "have you tried turning it off and on again?" of remote controls.



If new batteries don't do the trick, the next step is usually to try re-pairing or re-syncing the remote to the device it's supposed to control. This process varies depending on the type of remote and device. The best place to start is usually the user manual for your TV, cable box, or whatever the remote controls. I know, reading the manual is nobody's favorite activity, but it'll have the specific instructions for your model.



If you've misplaced the manual (join the club!), a quick search online can usually find it. Just Google something like "[Your TV Brand] [Your TV Model] Remote Pairing Instructions." Most manufacturers have online support pages with troubleshooting steps and downloadable manuals.



Generally, the pairing process involves pressing a specific combination of buttons on the remote (often the power button and another button like "OK" or "Menu") and holding them down for a few seconds. This puts the remote into pairing mode, and then you usually have to follow on-screen prompts on the TV to complete the connection.

Sometimes, the power outage can scramble the settings in your cable box or other device. If re-pairing the remote doesn't work, try unplugging the cable box (or whatever device is the problem) from the power outlet for a minute or two. This is a "hard reset" that can sometimes clear out any corrupted settings. Plug it back in, let it fully reboot, and then try re-pairing the remote again.

If you've tried all of these steps and the remote is still stubbornly refusing to cooperate, there's a chance it's genuinely broken. However, before you resign yourself to buying a new one, consider contacting your cable provider or the manufacturer of your TV. They might have some specific troubleshooting tips for your setup, or they might even be able to send you a replacement remote.

Ultimately, dealing with a malfunctioning remote after a power outage can be frustrating, but with a little patience and a systematic approach, you can usually get things working again. And hey, if all else fails, at least you have a good excuse to get up and stretch your legs while you change the channel manually. Good luck!

## **Correcting Uneven Door Closing Gaps**

### **About Crown Point, Indiana**

Crown Point is a city in and the region seat of Lake County, Indiana, USA. The population was 34,884 per the 2023 American Neighborhood Survey. The city was included in 1868. On October 31, 1834, Solon Robinson and his family became the first settlers to an area that later became Crown Point. Due to its area, Crown Point is called the "Center of Lake County". The city is surrounded by Merrillville to the north, Winfield to the east, Cedar Lake to the southwest, St. John to the west, and unincorporated Schererville to the northwest. The southern and southwestern components of Crown Point border some unincorporated areas of Lake Region.

### **About Lake County, Indiana**

Not to be confused with Lake County, Illinois.

## **Lake County, Indiana**

County

Former Lake County Courthouse in Crown Point, Indiana

Image not found or type unknown

Former Lake County Courthouse  
in Crown Point, Indiana

Official seal of Lake County, Indiana

Image not found or type unknown

Seal

Location in the state of Indiana

Image not found or type unknown

Location in the state of Indiana

Indiana's location in the U.S.

Image not found or type unknown

Indiana's location in the U.S.

Coordinates:  $41^{\circ}25'N$   $87^{\circ}22'W$ ﻿ / ﻿41.417°N 87.367°W

<b>Country</b>	 United States
<b>State</b>	 Indiana
<b>Region</b>	Northwest Indiana
<b>Metro area</b>	Chicago Metropolitan
<b>Settled</b>	October 1834 <sup>[1]</sup>
<b>Established</b>	February 16, 1837 <sup>[2]</sup>

**Named after** Lake Michigan  
**County seat** Crown Point  
**Largest city** Hammond (population)  
Gary (total area)

**Incorporated municipalities**

- 19 cities and towns**
- Cedar Lake (town)
  - Crown Point (city)
  - Dyer (town)
  - East Chicago (city)
  - Gary (city)
  - Griffith (town)
  - Hammond (city)
  - Highland (town)
  - Hobart (city)
  - Lake Station (city)
  - Lowell (town)
  - Merrillville (town)
  - Munster (town)
  - New Chicago (town)
  - Schererville (town)
  - Schneider (town)
  - St. John (town)
  - Whiting (city)
  - Winfield (town)

**Government**  
[3]

- **Type** County
- **Body** Board of Commissioners
- **Commissioner** Kyle W. Allen, Sr. (D, 1st)
- **Commissioner** Jerry J. Tippy (R, 2nd)
- **Commissioner** Michael C. Repay (D, 3rd)

**Members**

- **County Council**
  - David Hamm (D, 1st)
  - Clorius Lay (D, 2nd)
  - Charlie Brown (D, 3rd)
  - Pete Lindemulder (R, 4th)
  - Christine Cid (D, 5th)
  - Ted F. Bilski (D, 6th)
  - Randy Niemeyer (R, 7th)

**Area**

• <b>County</b>	626.5 sq mi (1,623 km <sup>2</sup> )
• <b>Land</b>	498.9 sq mi (1,292 km <sup>2</sup> )
• <b>Water</b>	127.6 sq mi (330 km <sup>2</sup> )
• <b>Metro</b>	10,874 sq mi (28,160 km <sup>2</sup> )
• <b>Rank</b>	12th largest county in Indiana
• <b>Region</b>	2,726 sq mi (7,060 km <sup>2</sup> )

#### Dimensions [4]

• <b>Length</b>	36 mi (58 km)
• <b>Width</b>	16 mi (26 km)

<b>Elevation</b> [5] ( <i>mean</i> )	663 ft (202 m)
---	----------------

<b>Highest elevation</b> [6]— <i>NE Winfield Twp</i>	801 ft (244 m)
---	----------------

<b>Lowest elevation</b> [7]— <i>at Lake Michigan</i>	585 ft (178 m)
---	----------------

#### Population (2020)

• <b>County</b>	498,700
• <b>Estimate</b> <b>(2023)</b>	500,598 <small>Image not found or type unknown</small> <b>Increase</b>
• <b>Rank</b>	2nd largest county in Indiana 131st largest county in U.S.[8]
• <b>Density</b>	800/sq mi (310/km <sup>2</sup> )
• <b>Metro</b>	9,522,434

• <b>Region</b>	819,537
-----------------	---------

<b>Time zone</b>	UTC-6 (Central)
• <b>Summer (DST)</b>	UTC-5 (Central)

<b>ZIP Codes</b>	46303, 46307–08, 46311–12, 46319–25, 46327, 46341–42, 46355–56, 46373, 46375–77, 46394, 46401–11
------------------	--

<b>Area code</b>	219
------------------	-----

<b>Congressional district</b>	1st
<b>Indiana Senate districts</b>	1st, 2nd, 3rd and 6th

<b>Indiana House of Representatives districts</b>	1st, 2nd, 3rd, 11th, 12th, 14th, 15th and 19th
---	--

<b>FIPS code</b>	18-089
------------------	--------

**GNIS feature ID**

0450495

        **Interstates**        **U.S. Routes**       **State Routes**       **Airports**Gary/Chicago International  
Griffith-Merrillville**Waterways**Grand Calumet River  
Indiana Harbor and Ship Canal  
Kankakee River  
Lake Michigan**Amtrak stations**

Dyer – Hammond-Whiting

**South Shore Line stations**Hammond Gateway – East Chicago  
Adam Benjamin Metro Center  
Gary/Chicago Airport – Miller**Public transit**East Chicago Transit  
Gary Public Transportation  
*Broadway Metro Express***Website**

www.lakecountyin.org

- Indiana county number 45
- Second most-populous county in Indiana

**Lake County** is a county located in the U.S. state of Indiana. In 2020, its population was 498,700,<sup>[9]</sup> making it Indiana's second-most populous county. The county seat is Crown Point.<sup>[10]</sup> The county is part of Northwest Indiana and the Chicago metropolitan area, and contains a mix of urban, suburban and rural areas. It is bordered on the north by Lake Michigan and contains a portion of the Indiana Dunes.<sup>[11]</sup><sup>[12]</sup> It includes Marktown, Clayton Mark's planned worker community in East Chicago.<sup>[13]</sup>

**History**

[edit]

## Early settlement

[edit]

Originally inhabited by the Potawatomi and generations of indigenous ancestors, Lake County was established by European Americans on February 16, 1837.<sup>[2]</sup> From 1832 to 1836 the area that was to become Lake County was part of La Porte County.<sup>[14]</sup> From 1836 to 1837 it was part of Porter County.<sup>[14]</sup> It was named for its location on Lake Michigan.<sup>[15]</sup> The original county seat was Liverpool, but in 1840 Lake Court House, later renamed as Crown Point, was chosen.<sup>[16]</sup>

Lake County's population grew slowly before the 1850s. Construction of railroads to link Chicago to the rest of the country stimulated rapid development, and tens of thousands of settlers and immigrants bought land in the region. Small-scale industrialization began, but was primarily relegated to the northern coast of the county, where it could take advantage of the railroads along the coast and shipping on the Great Lakes. The 1900 Census gives a population of 37,892 residents.

## Industrialization and immigration

[edit]

Inland Steel Company established a plant in East Chicago in 1903 and U.S. Steel founded one in Gary in 1906; with industrial jobs the demand for labor associated with industrial jobs, the county's population exploded. Immigrants poured into the area from all over Central and Eastern Europe (there was also a smaller Mexican immigrant community). In addition, both black and white migrants came from many regions of the United States, particularly Appalachia and the South. Mostly rural blacks went north in the Great Migration, seeking both industrial jobs and escape from Jim Crow violence and disenfranchisement in the South.

By 1930, Lake County's population surpassed 260,000, with first- and second-generation Americans constituting a majority of the population. The second wave of the Ku Klux Klan gained a large following here in the 1920s, as it did for a time in the rest of Indiana. The KKK organized against the numerous European immigrants, who were mostly Catholic. While the steel industry reigned supreme, other industries also found the county to be an ideal location for cheap land and well-developed transportation networks, such as automobiles, oil, chemicals, consumer goods, food processing, and construction supply companies.<sup>[17]</sup>

The Great Depression was devastating to Lake County, as it was to other areas with economies based on heavy industry. The Depression, combined with industrial strife, changing demographics, and unionization, caused a realignment of politics in Lake County. It became a stronghold of the Democratic Party; Lake County has supported the Democratic nominee for president in every election since 1932 (exceptions occurred in 1956 and 1972). Indiana's 1st congressional district has elected Democratic candidates in every election since 1930.



World War II restored prosperity, as industry revived to support the war effort. Good economic times continued into the 1970s. During this period, unions helped industrial workers gain middle-class wages. In addition to attracting refugees and immigrants from Europe, black Americans and Mexicans migrated here in the postwar period in even higher numbers than in the 1910-1930 period. As minority populations exploded in such industrial cities as East Chicago and Gary, racial tensions surfaced again. Following construction of state and federal highways, development of cheaper land provided newer housing to middle-class people who could afford it. Both whites and established black families moved out of the aging industrial cities.<sup>[17]</sup>

## Recent history

[edit]

Lake County's population peaked at 546,000 in 1970. Severe industrial decline took place during the 1973-1991 period, brought on by foreign competition, new management philosophies that called for major workforce reductions, and productivity gains from technology. The decline was particularly intense in the steel industry: steel employment exceeded 60,000 in the 1960s, and declined progressively to just 18,000 by 2015. Lake County's population declined 13% to bottom out at 475,000 in 1990.

The industrial decline of the 1980s cast a long shadow over Lake County: the county did not regain the level of employment it had in 1980 until 1996, after which the employment level roughly flatlined. The county's economic output peaked in 1978, and has not since recovered, remaining 15-20% below the peak after adjusting for inflation. As prosperity declined, so did the immigration that powered the county's explosive population growth before 1950: per the 2000 census, only 5.3% of Lake County's residents were foreign-born, compared to over 11% for the United States as a whole.<sup>[18]</sup>

The population recovered somewhat during the 1990s and 2000s, as the local economy adjusted. Suburban growth has also been driven by commuter populations of workers who are employed in Chicago and commute via expressways or the South Shore Line. In 2007, it was estimated that 44,000 workers commuted from Lake County, Indiana, to Chicago for work.<sup>[18]</sup> The decline of industrial cities and growth of suburbs has been so sharp, that by 1990 a majority of the county's population lived outside of the four traditional industrial cities. Lake County still continues to struggle with urban decline and poverty, suburban sprawl and traffic jams, and a stagnating population.<sup>[17]</sup>

## Geography

[edit]

According to the 2010 census, the county has a total area of 626.56 square miles (1,622.8 km<sup>2</sup>), of which 498.96 square miles (1,292.3 km<sup>2</sup>) (or 79.63%) is land and 127.60 square miles (330.5 km<sup>2</sup>) (or 20.37%) is water. It is the second-largest county in total area in Indiana, but has

the largest water area of all 92 counties.<sup>[19]</sup>

The northern and southern portions of the county (north of U.S. 30 and south of Lowell) are mainly low and flat, except for a few sand ridges and dunes and were both once very marshy and had to be drained. The lowest point, at 585 feet (178 m),<sup>[7]</sup> is along the Lake Michigan shoreline.

The central part of the county is higher and hillier. As you travel south from the low and relatively flat lake plain in the northern part of the county, the land gradually rises in elevation until the peak of the Valparaiso Moraine. The highest point, at 801 feet (244 m),<sup>[6]</sup> is in northeastern Winfield Township near 109th Street and North Lakeshore Drive in Lakes of the Four Seasons. From here the land descends south into the Kankakee Outwash Plain until the Kankakee River is reached.

The geographic center of Lake County is approximately 200 feet (60 m) northwest of Burr Street and West 113th Avenue in Center Township

41°24′53.8″N 87°24′14.3″W﻿ / ﻿41.414944°N 87.403972°W﻿ / 41.414944; -87.403972

## Adjacent counties

[edit]

- Cook County, Illinois (northwest)
- Will County, Illinois (west)
- Kankakee County, Illinois (southwest)
- Porter County (east)
- Jasper County (southeast)
- Newton County (south)

## National protected area

- Indiana Dunes National Park – *also in LaPorte and Porter counties*

## Transit

- East Chicago Transit
- Gary Public Transportation Corporation (*Broadway Metro Express*)




















## Airports

- Gary/Chicago International Airport

- Griffith-Merrillville Airport

## Major highways

Interstate 65 in Lake County is called the Casimir Pulaski Memorial Highway. Interstate 80/94/US 6 is the Frank Borman Expressway from the Illinois state line east to the Indiana Toll Road interchange in the eastern portion of the county. Interstate 94 has been referred to as the Chicago-Detroit Industrial Freeway. US 6 is part of the Grand Army of the Republic Highway. Broadway (Indiana 53) is also the Carolyn Mosby Memorial Highway. Indiana 51 is known for its entire length as the Adam Benjamin Memorial Highway. US 30 is part of the historic Lincoln Highway. US 12 from Gary eastward is part of Dunes Highway. Cline Avenue (Indiana 912) from US 12 north and westward is known as the Highway Construction Workers Memorial Highway.

-  Interstate 65
-  Interstate 80
-   Indiana Toll Road
-  Interstate 94
-  U.S. Route 6
-  U.S. Route 12
-  U.S. Route 20
-  U.S. Route 30
-  U.S. Route 41
-  U.S. Route 231
-  State Road 2
-  State Road 51
-  State Road 53
-  State Road 55
-  State Road 130
-  State Road 152
-  State Road 312
-  State Road 912


## Railroads

- Amtrak
- Canadian National Railway
- Chicago, Fort Wayne and Eastern Railroad
- Chicago South Shore and South Bend Railroad
- CSX Transportation
- Gary Railway
- Indiana Harbor Belt Railroad
- Norfolk Southern Railway
- South Shore Line

## Municipalities

[edit]

Image not found or type unknown



The municipalities in Lake County, and their populations as of the 2020 Census, are:

## Cities

[edit]

- Crown Point – 33,899
- East Chicago – 26,370
- Gary – 69,093
- Hammond – 77,879
- Hobart – 29,752
- Lake Station – 13,235
- Whiting – 4,559

## Towns

[edit]

- Cedar Lake – 14,106
- Dyer – 16,517
- Griffith – 16,528
- Highland – 23,984
- Lowell – 10,680
- Merrillville – 36,444
- Munster – 23,894
- New Chicago – 1,999
- Schererville – 29,646
- Schneider – 269
- St. John – 20,303
- Winfield – 7,181

## Census-designated places

[edit]

- Lake Dalecarlia – 1,332
- Lakes of the Four Seasons – 3,936  
*(7,091 including portion in Porter County)*
- Shelby – 453

## Unincorporated communities

[edit]

- Ainsworth
- Belshaw
- Brunswick
- Creston
- Deep River
- Deer Creek
- Dinwiddie
- Green Acres
- Klaasville
- Kreitzburg
- Leroy
- Liverpool
- New Elliott
- Orchard Grove

- Palmer
- Range Line
- Ross
- Southeast Grove

## **Townships**

[edit]

The 11 townships of Lake County, with their populations as of the 2020 Census, are:

- Calumet – 91,970
- Cedar Creek – 12,725
- Center – 38,630
- Eagle Creek – 1,719
- Hanover – 18,214
- Hobart – 40,652
- North – 156,686
- Ross – 48,529
- St. John – 68,972
- West Creek – 7,676
- Winfield – 12,927

## **Economy**

[edit]

Despite the decline of heavy industry, manufacturing was still the largest employment sector in Lake County in 2010 with over 45,000 workers employed, followed closely by healthcare and social assistance at 44,000 workers, public administration at 40,000 workers, retail trade at 37,000 workers, accommodation and food services at 25,000 workers, and construction at 15,000 workers.<sup>[18]</sup>

Lake County's GDP in 2010 was measured at nearly \$25 billion. Manufacturing was also the largest sector of the economy in economic terms, contributing over \$5.8 billion to the county's GDP in 2010. It was followed by healthcare and social assistance at \$2.6 billion, public administration at \$2.5 billion, and retail trade at \$1.9 billion. While Lake County's average income was approximately 24% higher than the national average in 1978, in 2010 Lake County had fallen significantly behind the United States as a whole, with average income being approximately 12.9% lower. The national average surpassed Lake County sometime around 1986.

Businesses with the largest number of employees in the county are: <sup>[20]</sup>

- Americall Group, Inc. – Hobart
- Ameristar Casino – East Chicago
- BP Whiting Refinery – Whiting
- Canadian National Railway – Whiting
- Cargill – Hammond
- Cleveland-Cliffs Indiana Harbor Works – East Chicago
- Community Hospital – Munster
- Franciscan Alliance, Inc. – *locations throughout the region*
- Franciscan Health Hammond – Hammond (*closed*)
- Hard Rock Casino Northern Indiana – Gary
- Horseshoe Casino – Hammond
- Majestic Star Casino – Gary (*closed*)
- Methodist Hospitals Northlake Campus – Merrillville
- NiSource – Merrillville
- Radisson Hotel at Star Plaza – Merrillville (*closed*)
- St. Catherine Hospital – East Chicago
- St. Mary Medical Center – Hobart
- Times Media Company – Munster
- Unilever – Whiting
- U.S. Steel Gary Works – Gary

## Education

[edit]

### Public school districts

[edit]

The administration of public schools in Lake County is divided among 16 corporations and governing bodies,<sup>[21]</sup> more than any other Indiana county.<sup>[22]</sup>

- Crown Point Community School Corporation – Center and Winfield townships
- Gary Community School Corporation – City of Gary
- Griffith Public Schools – Town of Griffith
- Hanover Community School Corporation – Hanover Township
- Lake Central School Corporation – St. John Township
- Lake Ridge Schools Corporation – unincorporated Calumet Township
- Lake Station Community Schools – City of Lake Station
- Merrillville Community School Corporation – Ross Township
- River Forest Community School Corporation – Town of New Chicago and some portions of adjacent communities
- School City of East Chicago – City of East Chicago
- School City of Hammond – City of Hammond

- School City of Hobart – City of Hobart within Hobart Township
- School City of Whiting – City of Whiting
- School Town of Highland – Town of Highland
- School Town of Munster – Town of Munster
- Tri-Creek School Corporation – Cedar Creek, Eagle Creek and West Creek townships

## **Private schools**

[edit]

Elementary and secondary schools operated by the Diocese of Gary:

- Andean High School, Merrillville (9–12)
- Aquinas School at St. Andrew's, Merrillville (PK–8)
- Bishop Noll Institute, Hammond (9–12)
- Our Lady of Grace, Highland (PK–8)
- St. Casimir, Hammond (PK–8)
- St. John Bosco, Hammond (PK–8)
- St. John the Baptist, Whiting (PK–8)
- St. John the Evangelist, St. John (PK–8)
- St. Mary, Crown Point (PK–8)
- St. Mary, Griffith (PK–8)
- St. Michael, Schererville (PK–8)
- St. Stanislaus, East Chicago (PK–8)
- St. Thomas More, Munster (PK–8)

Other parochial and private schools:

- St. Paul's Lutheran School, Munster (PK–8)
- Trinity Lutheran School, Crown Point (PK–8)
- Trinity Lutheran School, Hobart (PK–8)

## **Colleges and universities**

[edit]

- Calumet College of St. Joseph
- Hyles–Anderson College
- Indiana University Northwest
- Ivy Tech Community College
- Purdue University Northwest<sup>[23]</sup>
- University of Phoenix
- Indiana Wesleyan University



## Public libraries

[edit]

The county is served by seven different public library systems:

- Crown Point Community Library has its main location with a branch in Winfield.<sup>[24]</sup>
- East Chicago Public Library has its main location and the Robert A. Pastrick branch.<sup>[25]</sup>
- Gary Public Library has its main location, the Gary Public Library and Cultural Center, and the Kennedy and Woodson branches.<sup>[26]</sup>
- Hammond Public Library<sup>[27]</sup>
- Lake County Public Library has its main location in Merrillville as well as Cedar Lake, Dyer-Schererville, Griffith-Calumet Township, Highland, Hobart, Lake Station-New Chicago, Munster and St. John branches.<sup>[28]</sup>
- Lowell Public Library has its main location with branches in Schneider and Shelby.<sup>[29]</sup>
- Whiting Public Library<sup>[30]</sup>

## Hospitals

[edit]

- Community Hospital, Munster – 454 beds<sup>[31]</sup>
- Franciscan Health Crown Point, Crown Point – 203 beds (*Level III Trauma Center*)<sup>[31]</sup><sup>[32]</sup><sup>[33]</sup>
- Franciscan Health Dyer, Dyer – 223 beds<sup>[31]</sup><sup>[32]</sup>
- Franciscan Health Munster, Munster – 63 beds<sup>[31]</sup><sup>[32]</sup>
- Methodist Hospitals – 536 beds<sup>[31]</sup>
  - Northlake Campus, Gary
  - Southlake Campus, Merrillville
- NW Indiana ER and Hospital, Hammond – 6 beds<sup>[31]</sup>
- St. Catherine Hospital, East Chicago – 216 beds<sup>[31]</sup>
- St. Mary Medical Center, Hobart – 215 beds<sup>[31]</sup>
- UChicago Medicine Crown Point, Crown Point – 8 beds (*opening April 2024*)<sup>[34]</sup>

## Media

[edit]

*The Times*, based in Munster, is the largest daily newspaper in Lake County and Northwest Indiana and the second largest in the state. Lake County is also served by the *Post-Tribune*, a daily newspaper based in Merrillville.

Lakeshore Public Television operates WYIN-TV Gary on channel 56 and is the local PBS station in the Chicago television market.

These eight broadcast radio stations serve Lake County and are part of the Chicago market:

- WJOB (1230 AM) – Hammond
- WWCA (1270 AM) – Gary
- WLTH (1370 AM) – Gary
- WLPR (89.1 FM) – Lowell
- WRTW (90.5 FM) – Crown Point
- WPWX (92.3 FM) – Hammond
- WXRD (103.9 FM) – Crown Point
- WZVN (107.1 FM) – Lowell

## Climate and weather


[edit]

Climate data for Lowell, Indiana (1981-2010 normals, extremes 1963-present)

Month	Jan	Feb	Mar	Apr	May	Jun	Jul	Aug	Sep	Oct	Nov	Dec	Year
<b>Record high</b> °F (°C)	66 (19)	73 (23)	85 (29)	91 (33)	95 (35)	104 (40)	101 (38)	104 (40)	98 (37)	92 (33)	77 (25)	70 (21)	104 (40)
<b>Mean daily maximum</b> °F (°C)	31.2 (?0.4)	35.8 (2.1)	47.5 (8.6)	60.8 (16.0)	71.3 (21.8)	80.7 (27.1)	83.8 (28.8)	82.0 (27.8)	76.4 (24.7)	63.6 (17.6)	49.4 (9.7)	35.1 (1.7)	59.8 (15.5)
<b>Daily mean</b> °F (°C)	22.8 (?5.1)	26.7 (?2.9)	37.4 (3.0)	49.3 (9.6)	59.8 (15.4)	69.7 (20.9)	73.1 (22.8)	71.1 (21.7)	64.2 (17.9)	51.9 (11.1)	40.2 (4.6)	27.1 (?2.7)	49.4 (9.7)
<b>Mean daily minimum</b> °F (°C)	14.4 (?9.8)	17.7 (?7.9)	27.4 (?2.6)	37.9 (3.3)	48.2 (9.0)	58.7 (14.8)	62.4 (16.9)	60.3 (15.7)	52.0 (11.1)	40.2 (4.6)	31.0 (?0.6)	19.1 (?7.2)	39.1 (3.9)
<b>Record low</b> °F (°C)	?28 (?33)	?23 (?31)	?9 (?23)	7 (?14)	26 (?3)	33 (1)	41 (5)	38 (3)	28 (?2)	18 (?8)	2 (?17)	?29 (?34)	?29 (?34)
<b>Average precipitation</b> inches (mm)	1.96 (50)	1.75 (44)	2.57 (65)	3.78 (96)	4.38 (111)	4.69 (119)	4 (100)	3.98 (101)	3.14 (80)	3.44 (87)	3.43 (87)	2.34 (59)	39.46 (999)
<b>Average snowfall</b> inches (cm)	8.8 (22)	8.2 (21)	3.4 (8.6)	0.3 (0.76)	0 (0)	0 (0)	0 (0)	0 (0)	0 (0)	0.2 (0.51)	0.7 (1.8)	7.7 (20)	29.3 (74.67)

Source: NOAA (normals, 1981–2010)[<sup>35</sup>]

Image not found or type unknown



Satellite imagery of Lake County, IN

In recent years, average temperatures in Lowell have ranged from a low of 14.4 °F (9.8 °C) in January to a high of 83.8 °F (28.8 °C) in July, although a record low of 29 °F (34 °C) was recorded in December 1989 and a record high of 104 °F (40 °C) was recorded in June 1988. Average monthly precipitation ranged from 1.75 inches (44 mm) in February to 4.69 inches (119 mm) in June. Temperatures at or below 0 °F (18 °C) occur on average 11 days annually and exceed 90 °F (32 °C) degrees on 14 days.<sup>[35]</sup> In winter, lake-effect snow increases snowfall totals compared to the areas to the west.<sup>[36]</sup> In spring and early summer, the immediate shoreline areas sometimes experience lake-breeze that can drop temperatures by several degrees compared to areas further inland.<sup>[37]</sup> In summer, thunderstorms are common, occurring an average 40–50 days every year,<sup>[38]</sup> and on about 13 days, these thunderstorms produce severe winds.<sup>[39]</sup>

## Government

[edit]

See also: Government of Indiana

The county government is a constitutional body, and is granted specific powers by the Constitution of Indiana, and by the Indiana Code.

**County Council:** The county council is the legislative branch of the county government and controls all the spending and revenue collection in the county. Representatives are elected from county districts. The council members serve four-year terms. They are responsible for setting salaries, the annual budget, and special spending. The council also has limited authority to impose local taxes, in the form of an income and property tax that is subject to state level approval, excise taxes, and service taxes.<sup>[40]</sup><sup>[41]</sup>

**Board of Commissioners:** The executive body of the county is made of a board of commissioners. The commissioners are elected county-wide, in staggered terms, and each serves a four-year term. One of the commissioners, typically the most senior, serves as president. The commissioners are charged with executing the acts legislated by the council, collecting revenue, and managing the day-to-day functions of the county government.<sup>[40]</sup><sup>[41]</sup>

**Court:** The county maintains a small claims court that can handle some civil cases. The judge on the court is elected to a term of four years and must be a member of the Indiana Bar Association. The judge is assisted by a constable who is also elected to a four-year term. In some cases, court decisions can be appealed to the state level circuit court.<sup>[41]</sup>

**County Officials:** The county has several other elected offices, including sheriff, coroner, auditor, treasurer, recorder, surveyor, and circuit court clerk. Each of these elected officers serves a term of four years and oversees a different part of county government. Members elected to county government positions are required to declare party affiliations and to be residents of the county.<sup>[41]</sup>

## County elected officials

[edit]

Board of Commissioners:[3]

- Kyle W. Allen, Sr. (D, 1st)†
- Jerry J. Tippy (R, 2nd)
- Michael C. Repay (D, 3rd)

County Council:[3]

- David Hamm (D, 1st)
- Ronald Brewer (D, 2nd)
- Charlie Brown (D, 3rd)
- Pete Lindemulder (R, 4th)
- Christine Cid (D, 5th)
- Ted F. Bilski (D, 6th)†
- Randy Niemeyer (R, 7th)

Elected Officials:[3]

- Assessor: LaTonya Spearman (D)
- Auditor: Peggy Katona (D)
- Clerk: Michael Brown (D)
- Coroner: David Pastrick (D)
- Prosecutor: Bernard A. Carter (D)
- Recorder: Gina Pimentel (D)
- Sheriff: Oscar Martinez, Jr. (D)[42]
- Surveyor: Bill Emerson, Jr. (D)
- Treasurer: John Petalas (D)

† President

Politics

[edit]

While the state of Indiana is strongly Republican, having voted Republican in every election since 1964 (except in 2008), Lake County has long been a Democratic stronghold due to being part of the Chicago metropolitan area. It has given pluralities or majorities to Democrats in every presidential election since 1932 with the exceptions of 1956 and 1972. Like the rest of the Rust Belt, however, Lake County has recently trended Republican, with Donald Trump scoring the highest percentage of the vote since 1972 in the 2024 presidential election.

Lake is part of Indiana's 1st congressional district, which is held by Democrat Frank J. Mrvan.[43] In the State Senate, Lake is part of the 1st, 2nd, 3rd and 6th districts, which are held by three Democrats and one Republican. In the Indiana House of Representatives, Lake is part of the 1st, 2nd, 3rd, 11th, 12th, 14th, 15th and 19th districts, which are held by four Democrats and four Republicans.

United States presidential election results for Lake County, Indiana[44]

Year	Republican		Democratic		Third party(ies)	
	No. 票, 票	%	No. 票, 票	%	No. 票, 票	%
2024	97,270	46.30%	109,086	51.92%	3,746	1.78%
2020	91,760	41.65%	124,870	56.67%	3,700	1.68%
2016	75,625	37.29%	116,935	57.66%	10,241	5.05%
2012	68,431	33.85%	130,897	64.75%	2,819	1.39%
2008	67,742	32.41%	139,301	66.64%	1,996	0.95%
2004	71,903	38.24%	114,743	61.03%	1,376	0.73%
2000	63,389	36.02%	109,078	61.98%	3,527	2.00%

<b>1996</b>	47,873	29.22%	100,198	<b>61.15%</b>	15,789	9.64%
<b>1992</b>	53,867	28.91%	102,778	<b>55.17%</b>	29,653	15.92%
<b>1988</b>	79,929	43.03%	105,026	<b>56.55%</b>	780	0.42%
<b>1984</b>	94,870	44.30%	117,984	<b>55.10%</b>	1,289	0.60%
<b>1980</b>	95,408	46.02%	101,145	<b>48.78%</b>	10,786	5.20%
<b>1976</b>	90,119	42.36%	120,700	<b>56.74%</b>	1,922	0.90%
<b>1972</b>	115,480	<b>56.24%</b>	88,510	43.10%	1,352	0.66%
<b>1968</b>	77,911	36.48%	99,897	<b>46.77%</b>	35,766	16.75%
<b>1964</b>	73,722	35.19%	134,978	<b>64.42%</b>	823	0.39%
<b>1960</b>	78,278	37.04%	132,554	<b>62.72%</b>	526	0.25%
<b>1956</b>	92,803	<b>52.00%</b>	85,000	47.63%	657	0.37%
<b>1952</b>	74,073	44.66%	90,721	<b>54.70%</b>	1,051	0.63%
<b>1948</b>	51,413	38.77%	77,025	<b>58.09%</b>	4,157	3.14%
<b>1944</b>	48,147	38.84%	75,066	<b>60.56%</b>	737	0.59%
<b>1940</b>	45,898	38.79%	71,985	<b>60.83%</b>	447	0.38%
<b>1936</b>	33,689	32.47%	68,551	<b>66.07%</b>	1,510	1.46%
<b>1932</b>	42,596	46.56%	46,060	<b>50.34%</b>	2,836	3.10%
<b>1928</b>	48,768	<b>59.68%</b>	32,321	39.55%	630	0.77%
<b>1924</b>	30,990	<b>64.61%</b>	10,918	22.76%	6,060	12.63%
<b>1920</b>	26,296	<b>69.15%</b>	7,136	18.77%	4,596	12.09%
<b>1916</b>	13,262	<b>55.00%</b>	9,946	41.25%	903	3.75%
<b>1912</b>	5,176	29.61%	5,136	29.38%	7,171	<b>41.02%</b>
<b>1908</b>	9,499	<b>60.97%</b>	5,502	35.32%	578	3.71%
<b>1904</b>	6,429	<b>64.11%</b>	2,933	29.25%	666	6.64%
<b>1900</b>	5,337	<b>58.00%</b>	3,733	40.57%	131	1.42%
<b>1896</b>	4,883	<b>58.11%</b>	3,418	40.68%	102	1.21%
<b>1892</b>	2,958	48.02%	3,010	<b>48.86%</b>	192	3.12%
<b>1888</b>	2,543	<b>54.21%</b>	2,068	44.08%	80	1.71%

## 2008 presidential primary

[edit]

In the 2008 Democratic presidential primary on May 6, 2008, Lake County was one of the last counties to report results.<sup>[45]</sup> Lake County had reported no results at 11 p.m. ET,<sup>[46]</sup> and at midnight ET, only 28% of Lake County's vote had been reported.<sup>[47]</sup> A large number of absentee ballots and a record turnout delayed the tallies, and polls closed an hour later than much of the state because Lake County is in the Central Time Zone.<sup>[46]</sup> Early returns showed Senator Barack Obama leading by a potentially lead-changing margin, leaving the race between Senator Hillary Clinton and Obama "too close to call" until final tallies were reported.

## **Crime**

The NWI Times reported that over 800 registered sex offenders live in Lake and Porter Counties of Indiana in 2021.<sup>[48]</sup>

## **Culture and contemporary life**

[edit]

## **Entertainment and the arts**

[edit]

- Northwest Indiana Symphony Orchestra, concerts held at Living Hope Church – Merrillville
- Theatre at the Center, located at the Center for Visual and Performing Arts – Munster

## **Major attractions**

[edit]

- Ameristar Casino – East Chicago
- Horseshoe Casino – Hammond
- Majestic Star Casino – Gary
- Majestic Star Casino II – Gary
- Pierogi Fest – Whiting
- Southlake Mall – Hobart
- Three Floyds Brewing – Munster

## **Professional sports teams**

[edit]

- Gary SouthShore RailCats, an American Association professional baseball team, play their games at U.S. Steel Yard in Gary.

## **Recreation**

[edit]

List of parks and recreational facilities – Lake County Parks and Recreation

- Bellaboo's Play and Discovery Center – Lake Station
- Buckley Homestead – Lowell
- Cedar Creek Family Golf Center – Cedar Lake

- Deep River County Park – Hobart
- Deep River Waterpark – Crown Point
- Gibson Woods Nature Preserve – Hammond
- Grand Kankakee Marsh – Hebron
- Lake Etta – Gary
- Lemon Lake – Crown Point
- Oak Ridge Prairie & Oak Savannah Trail – Griffith
- Stoney Run County Park – Hebron
- Three Rivers County Park – Lake Station
- Turkey Creek Golf Course – Merrillville
- Whihala Beach – Whiting

#### List of recreational facilities – Indiana Dunes National Park

- Calumet Prairie State Nature Preserve – Lake Station
- Hobart Prairie Grove – Hobart
- Hoosier Prairie State Nature Preserve – Griffith
- Paul H. Douglas Center for Environmental Education – Gary

## Demographics

[edit]

Historical population

Census	Pop.	Note	%±
<b>1840</b>	1,468		—
<b>1850</b>	3,991		171.9%
<b>1860</b>	9,145		129.1%
<b>1870</b>	12,339		34.9%
<b>1880</b>	15,091		22.3%
<b>1890</b>	23,886		58.3%
<b>1900</b>	37,892		58.6%
<b>1910</b>	82,864		118.7%
<b>1920</b>	159,957		93.0%
<b>1930</b>	261,310		63.4%
<b>1940</b>	293,195		12.2%
<b>1950</b>	368,152		25.6%
<b>1960</b>	513,269		39.4%
<b>1970</b>	546,253		6.4%
<b>1980</b>	522,965		?4.3%
<b>1990</b>	475,594		?9.1%
<b>2000</b>	484,564		1.9%



<b>2010</b>	496,005	2.4%
<b>2020</b>	498,700	0.5%
<b>2023 (est.)</b>	500,598 [ <sup>49</sup> ]	0.4%
U.S. Decennial Census[ <sup>50</sup> ]		
1790-1960[ <sup>51</sup> ] 1900-1990[ <sup>52</sup> ]		
1990-2000[ <sup>53</sup> ] 2010-2019[ <sup>9</sup> ]		

### 2020 census

[edit]

### Lake County, Indiana – Racial and ethnic composition

*Note: the US Census treats Hispanic/Latino as an ethnic category. This table excludes Latinos from the racial categories and assigns them to a separate category. Hispanics/Latinos may be of any race.*

Race / Ethnicity ( <i>NH</i> = <i>Non-Hispanic</i> )	Pop 2000[ <sup>54</sup> ]	Pop 2010[ <sup>55</sup> ]	Pop 2020[ <sup>56</sup> ]	% 2000	% 2010	% 2020
White alone (NH)	293,457	274,162	251,106	60.56%	55.27%	50.35%
Black or African American alone (NH)	121,372	125,506	121,048	25.05%	25.30%	24.27%
Native American or Alaska Native alone (NH)	854	913	691	0.18%	0.18%	0.14%
Asian alone (NH)	3,862	5,981	7,334	0.80%	1.21%	1.47%
Pacific Islander alone (NH)	106	63	95	0.02%	0.01%	0.02%
Other race alone (NH)	450	463	1,682	0.09%	0.09%	0.34%
Mixed race or Multiracial (NH)	5,335	6,254	16,817	1.10%	1.26%	3.37%
Hispanic or Latino (any race)	59,128	82,663	99,927	12.20%	16.67%	20.04%
<b>Total</b>	<b>484,564</b>	<b>496,005</b>	<b>498,700</b>	<b>100.00%</b>	<b>100.00%</b>	<b>100.00%</b>

As of the 2010 United States Census, there were 496,005 people, 188,157 households, and 127,647 families residing in the county.[<sup>57</sup>] The population density was 994.1 inhabitants per square mile (383.8/km<sup>2</sup>). There were 208,750 housing units at an average density of 418.4 per square mile (161.5/km<sup>2</sup>).[<sup>19</sup>] The racial makeup of the county was 64.4% white, 25.9% black or African American, 1.2% Asian, 0.3% American Indian, 5.8% from other races, and 2.4% from two or more races. Those of Hispanic or Latino origin made up 16.7% of the population.[<sup>57</sup>] In terms of ancestry, 16.1% were German, 11.1% were Irish, 9.6% were Polish, 5.4% were English, 4.8% were Italian and 3.7% were American.[<sup>58</sup>]

Of the 188,157 households, 34.3% had children under the age of 18 living with them, 44.7% were married couples living together, 17.4% had a female householder with no husband present, 32.2% were non-families, and 27.4% of all households were made up of individuals. The average household size was 2.60 and the average family size was 3.19. The median age was 37.4 years.[<sup>57</sup>]

The median income for a household in the county was \$47,697 and the median income for a family was \$58,931. Males had a median income of \$50,137 versus \$33,264 for females. The per capita income for the county was \$23,142. About 12.2% of families and 16.1% of the population were below the poverty line, including 25.3% of those under age 18 and 8.4% of those age 65 or over.<sup>[59]</sup>

Places by population and race<sup>[60]</sup>

Place	Population (2010)	White	Black or African American	Asian	Other [note 1]	Hispanic or Latino (of any race)
Lake County	496,005	64.4%	25.9%	1.2%	8.5%	16.7%
Cedar Lake, <i>town</i>	11,560	94.9%	0.5%	0.4%	4.2%	6.5%
Crown Point, <i>city</i>	27,317	88.2%	6.3%	1.8%	3.7%	8.1%
Dyer, <i>town</i>	16,390	90.1%	2.5%	2.9%	4.5%	9.3%
East Chicago, <i>city</i>	29,698	35.5%	42.9%	0.1%	21.5%	50.9%
Gary, <i>city</i>	80,294	10.7%	84.8%	0.2%	4.3%	5.1%
Griffith, <i>town</i>	16,893	75.8%	16.9%	0.8%	6.5%	13.3%
Hammond, <i>city</i>	80,830	59.4%	22.5%	1.0%	17.1%	34.1%
Highland, <i>town</i>	23,727	88.6%	4.2%	1.6%	5.6%	12.8%
Hobart, <i>city</i>	29,059	85.3%	7.0%	1.0%	6.7%	13.9%
Lake Dalecarlia, <i>CDP</i>	1,355	97.3%	0.2%	0.1%	2.4%	3.4%
Lake Station, <i>city</i>	12,572	79.7%	3.6%	0.3%	16.4%	28.0%
Lakes of the Four Seasons, <i>CDP</i> <sup>[note 2]</sup>	7,033	93.4%	1.2%	1.0%	4.4%	8.5%
Lowell, <i>town</i>	9,276	95.9%	0.5%	0.3%	3.3%	6.9%
Merrillville, <i>town</i>	35,246	46.4%	44.5%	1.2%	7.9%	12.9%
Munster, <i>town</i>	23,603	85.6%	3.5%	5.8%	5.1%	10.2%
New Chicago, <i>town</i>	2,035	81.0%	2.2%	0.7%	16.1%	27.4%
St. John, <i>town</i>	14,850	93.5%	1.3%	1.3%	3.9%	8.2%
Schererville, <i>town</i>	29,243	86.8%	5.4%	2.8%	5.0%	10.6%
Schneider, <i>town</i>	277	97.1%	0.0%	1.1%	1.8%	2.5%
Shelby, <i>CDP</i>	539	95.5%	1.7%	0.2%	2.6%	0.9%
Whiting, <i>city</i>	4,997	76.3%	3.5%	0.7%	19.5%	40.7%
Winfield, <i>town</i>	4,383	88.5%	3.7%	3.5%	4.3%	8.9%

Places by population and standard of living<sup>[61]</sup><sup>[62]</sup>

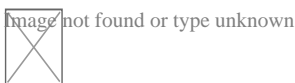
Place	Population (2010)	Per capita income	Median household income	Median home value
Lake County	496,005	\$23,792	\$49,315	\$137,400
Cedar Lake, <i>town</i>	11,560	\$25,477	\$59,090	\$151,400

Crown Point, <i>city</i>	27,317	\$31,454	\$64,876	\$174,900
Dyer, <i>town</i>	16,390	\$35,020	\$78,881	\$197,500
East Chicago, <i>city</i>	29,698	\$13,457	\$27,171	\$86,800
Gary, <i>city</i>	80,294	\$15,764	\$26,956	\$66,900
Griffith, <i>town</i>	16,893	\$26,548	\$53,225	\$141,600
Hammond, <i>city</i>	80,830	\$18,148	\$38,677	\$94,800
Highland, <i>town</i>	23,727	\$30,036	\$61,930	\$155,200
Hobart, <i>city</i>	29,059	\$24,740	\$54,468	\$134,400
Lake Dalecarlia, <i>CDP</i>	1,355	\$25,035	\$52,321	\$165,400
Lake Station, <i>city</i>	12,572	\$16,953	\$36,955	\$82,400
Lakes of the Four Seasons, <i>CDP</i> <sup>[note 2]</sup>	7,033	\$32,908	\$84,242	\$182,600
Lowell, <i>town</i>	9,276	\$23,619	\$60,549	\$146,500
Merrillville, <i>town</i>	35,246	\$23,605	\$53,470	\$132,600
Munster, <i>town</i>	23,603	\$34,735	\$70,708	\$197,600
New Chicago, <i>town</i>	2,035	\$18,083	\$38,672	\$97,700
St. John, <i>town</i>	14,850	\$36,490	\$97,868	\$254,600
Schererville, <i>town</i>	29,243	\$33,984	\$68,004	\$204,300
Schneider, <i>town</i>	277	\$18,774	\$50,972	\$89,500
Shelby, <i>CDP</i>	539	\$29,700	\$61,667	\$89,700
Whiting, <i>city</i>	4,997	\$21,427	\$44,368	\$111,500
Winfield, <i>town</i>	4,383	\$23,792	\$49,315	\$137,400

## See also

[edit]

- Lake County Indiana Sheriff's Department
- List of public art in Lake County, Indiana
- National Register of Historic Places listings in Lake County, Indiana



Wikimedia Commons has media related to **Lake County, Indiana**.

## Bibliography

[edit]

- *Forstall, Richard L. (1995). U. S. Population of States and Counties - 1790 Through 1990. National Technical Information Services (NTIS). ISBN 0-934213-48-8.*
- *Schoon, Kenneth J. (2003). Calumet Beginnings: Ancient Shorelines and Settlements at the South End of Lake Michigan. Indiana University Press. ISBN 0-253-34218-X.*

## Notes

[edit]

1. ^ Other = Combined percentages for American Indian or Alaska Native; Native Hawaiian or Pacific Islander; other races; and two or more races
2. ^ **a b** Population is 3,936 within Lake County; 3,097 reside in Porter County

## References

[edit]

1. ^ *"Lake County History"*. *Lake County Historical Museum*. Archived from the original on June 2, 2014. Retrieved June 1, 2014.
2. ^ **a b** William Frederick Howat (1915). *A Standard History of Lake County, Indiana, and the Calumet Region, Volume 1*. Chicago: Lewis Publishing Company. p. 100.
3. ^ **a b c d** *"2016 Public Officials Directory"*. *Lake County Board of Elections and Voter's Registration*. Archived from the original on June 8, 2014. Retrieved October 11, 2016.
4. ^ Timothy Horton Ball (1873). *Lake County, Indiana, from 1834 to 1872*. Chicago: J.W. Goodspeed. p. 5.
5. ^ *"Lake County"*. *Geographic Names Information System*. United States Geological Survey, United States Department of the Interior.
6. ^ **a b** *Palmer Quadrangle – Indiana – Lake Co (Map)*. 1:24,000. 7.5-Minute Series (Topographic). United States Geological Survey. 2013.
7. ^ **a b** *Whiting Quadrangle – Indiana – Lake Co (Map)*. 1:24,000. 7.5-Minute Series (Topographic). United States Geological Survey. 2013.
8. ^ *"USA Counties in Profile"*. *STATS Indiana*. Archived from the original on July 30, 2012. Retrieved June 16, 2014.
9. ^ **a b** *"Lake County QuickFacts"*. *United States Census Bureau*. Archived from the original on June 7, 2011. Retrieved June 12, 2014.
10. ^ *"Find a County"*. *National Association of Counties*. Archived from the original on May 31, 2011. Retrieved June 7, 2011.
11. ^ Smith, S. & Mark, S. (2006). Alice Gray, Dorothy Buell, and Naomi Svihla: "Preservationists of Ogden Dunes", *The South Shore Journal*, 1. "South Shore Journal - Alice Gray, Dorothy Buell, and Naomi Svihla: Preservationists of Ogden Dunes". Archived from the original on September 13, 2012. Retrieved June 11, 2012.
12. ^ Smith, S. & Mark, S. (2009). "The Historical Roots of the Nature Conservancy in the Northwest Indiana/Chicagoland Region: From Science to Preservation", *The South Shore Journal*, 3. "South Shore Journal - the Historical Roots of the Nature Conservancy in the Northwest Indiana/Chicagoland Region: From Science to Preservation". Archived from the original on January 1, 2016. Retrieved November 22, 2015.
13. ^ Smith, S. & Mark, S. (2011). "Marktown: Clayton Mark's Planned Worker Community in Northwest Indiana", *South Shore Journal*, 4. "South Shore Journal - Marktown: Clayton Mark's Planned Worker Community in Northwest Indiana". Archived from the original on

September 13, 2012. Retrieved August 29, 2012.

14. ^ **a b** Kenneth J. Schoon (2003). *Calumet Beginnings: Ancient Shorelines and Settlements at the South End of Lake Michigan*. Indiana: Indiana University Press. pps. 20-23.
15. ^ De Witt Clinton Goodrich & Charles Richard Tuttle (1875). *An Illustrated History of the State of Indiana*. Indiana: R. S. Peale & Co. p. 565.
16. ^ William Frederick Howat (1915). *A Standard History of Lake County, Indiana, and the Calumet Region, Volume 1*. Chicago: Lewis Publishing Company. p. 44.
17. ^ **a b c** "Lake County, IN". *Encyclopedia of Chicago*. Chicago History Museum. Retrieved October 3, 2018.
18. ^ **a b c** "Northwest Indiana Regional Analysis: Demographics, Economy, Entrepreneurship and Innovation" (PDF). Cleveland State University. Archived from the original (PDF) on March 25, 2016. Retrieved October 5, 2018.
19. ^ **a b** "Population, Housing Units, Area, and Density: 2010 - County". United States Census Bureau. Archived from the original on February 12, 2020. Retrieved July 10, 2015.
20. ^ "Largest Employers in Lake County, Indiana". Lake County Economic Alliance. Archived from the original on October 9, 2017. Retrieved December 31, 2017.
21. ^ "2020 Census - School District Reference Map: Lake County, IN" (PDF). U.S. Census Bureau. Retrieved July 20, 2022. - Text list
22. ^ "Page Not Found: STATS Indiana". [www.stats.indiana.edu](http://www.stats.indiana.edu). Archived from the original on December 8, 2016. Retrieved September 5, 2017. cite web: Cite uses generic title (help)
23. ^ Joseph S. Pete (March 5, 2016). "Purdue University Northwest now officially exists". *The Times of Northwest Indiana*. Archived from the original on March 7, 2016. Retrieved March 5, 2016.
24. ^ "Crown Point Community Library". Archived from the original on July 11, 2014. Retrieved June 19, 2014.
25. ^ "East Chicago Public Library". Archived from the original on June 1, 2014. Retrieved June 19, 2014.
26. ^ "Gary Public Library". Archived from the original on July 14, 2014. Retrieved June 19, 2014.
27. ^ "Hammond Public Library". Archived from the original on July 14, 2014. Retrieved June 19, 2014.
28. ^ "Lake County Public Library". Archived from the original on July 1, 2014. Retrieved June 19, 2014.
29. ^ "Lowell Public Library". Archived from the original on April 3, 2014. Retrieved June 19, 2014.
30. ^ "Whiting Public Library". Archived from the original on July 14, 2014. Retrieved June 19, 2014.
31. ^ **a b c d e f g h** "Hospital Facility Directory for Lake County". Indiana Department of Health . Retrieved September 4, 2023.
32. ^ **a b c** "Franciscan Health is New Name for Leading Hospital System". Franciscan Alliance, Inc. September 6, 2016. Archived from the original on September 20, 2016. Retrieved September 11, 2016.
33. ^ "Trauma Centers in Indiana". Indiana Department of Health. Retrieved September 4, 2023.

34. ^ "UChicago Medicine's new Crown Point multispecialty care facility opens April 29". *University of Chicago Medical Center*. February 26, 2024. Retrieved April 16, 2024.
35. ^ **a b** "NCDC: U.S. Climate Normals". *National Oceanic and Atmospheric Administration*. Archived from the original on July 14, 2014.
36. ^ "Average annual snowfall for the Midwest region | Scenarios for Climate Assessment and Adaptation". Archived from the original on July 25, 2015. Retrieved July 25, 2015.
37. ^ Laird, Neil F.; Kristovich, David A. R.; Liang, Xin-Zhong; Arritt, Raymond W.; Labas, Kenneth (March 1, 2001). "Lake Michigan Lake Breezes: Climatology, Local Forcing, and Synoptic Environment". *Journal of Applied Meteorology*. **40** (3): 409–424. Bibcode:2001JApMe..40..409L. doi:10.1175/1520-0450(2001)040<0409:Imlbcl>2.0.co;2.
38. ^ Service, National Weather. "NWS JetStream - Thunderstorms". *www.srh.noaa.gov*. Archived from the original on March 23, 2016. Retrieved September 5, 2017.
39. ^ "Archived copy". Archived from the original on September 20, 2015. Retrieved July 25, 2015.cite web: CS1 maint: archived copy as title (link)
40. ^ **a b** Indiana Code. "Title 36, Article 2, Section 3". *IN.gov*. Archived from the original on October 5, 2008. Retrieved September 16, 2008.
41. ^ **a b c d** Indiana Code. "Title 2, Article 10, Section 2" (PDF). *IN.gov*. Archived (PDF) from the original on October 29, 2008. Retrieved September 16, 2008.
42. ^ Bill Dolan (September 16, 2017). "New Lake County Sheriff Martinez credited experience, Hammond support for victory". *The Times of Northwest Indiana*. Archived from the original on September 16, 2017. Retrieved September 16, 2017.
43. ^ "US Congressman Pete Visclosky". *US Congress*. Archived from the original on October 9, 2008. Retrieved July 13, 2014.
44. ^ Leip, David. "Dave Leip's Atlas of U.S. Presidential Elections". *uselectionatlas.org*. Archived from the original on March 23, 2018. Retrieved September 5, 2017.
45. ^ "Awaiting one county". *CNN*. May 6, 2008. Archived from the original on November 19, 2009. Retrieved May 7, 2010.
46. ^ **a b** Indiana's Lake County has tradition of late vote tallies [dead link]
47. ^ "Clinton's Indiana win keeps Democratic race alive - CNN.com". *www.cnn.com*. Archived from the original on May 6, 2008. Retrieved September 5, 2017.
48. ^ "GALLERY: Registered sex offenders in Valparaiso".
49. ^ "Annual Estimates of the Resident Population for Counties: April 1, 2020 to July 1, 2023". *United States Census Bureau*. Retrieved April 2, 2024.
50. ^ "U.S. Decennial Census". *United States Census Bureau*. Retrieved July 10, 2014.
51. ^ "Historical Census Browser". *University of Virginia Library*. Archived from the original on August 11, 2012. Retrieved July 10, 2014.
52. ^ "Population of Counties by Decennial Census: 1900 to 1990". *United States Census Bureau*. Archived from the original on October 4, 2014. Retrieved July 10, 2014.
53. ^ "Census 2000 PHC-T-4. Ranking Tables for Counties: 1990 and 2000" (PDF). *United States Census Bureau*. Archived (PDF) from the original on December 18, 2014. Retrieved July 10, 2014.
54. ^ "P004: Hispanic or Latino, and Not Hispanic or Latino by Race – 2000: DEC Summary File 1 – Lake County, Indiana". *United States Census Bureau*.
55. ^ "P2: Hispanic or Latino, and Not Hispanic or Latino by Race – 2010: DEC Redistricting Data (PL 94-171) – Lake County, Indiana". *United States Census Bureau*.


56. ^ "P2: Hispanic or Latino, and Not Hispanic or Latino by Race – 2020: DEC Redistricting Data (PL 94-171) – Lake County, Indiana". United States Census Bureau.
57. ^ **a b c** "DP-1 Profile of General Population and Housing Characteristics: 2010 Demographic Profile Data". United States Census Bureau. Archived from the original on February 13, 2020. Retrieved July 10, 2015.
58. ^ "DP02 SELECTED SOCIAL CHARACTERISTICS IN THE UNITED STATES – 2006-2010 American Community Survey 5-Year Estimates". United States Census Bureau. Archived from the original on February 14, 2020. Retrieved July 10, 2015.
59. ^ "DP03 SELECTED ECONOMIC CHARACTERISTICS – 2006-2010 American Community Survey 5-Year Estimates". United States Census Bureau. Archived from the original on February 14, 2020. Retrieved July 10, 2015.
60. ^ U.S. Census Bureau. American Community Survey, Profile of General Population and Housing Characteristics 2010, Table DP-1, 2010 Demographic Profile Data. U.S. Census website . Retrieved June 14, 2014.
61. ^ U.S. Census Bureau. 2008-2012 American Community Survey 5-Year Estimates, Table DP03, Selected Economic Characteristics. U.S. Census website . Retrieved June 14, 2014.
62. ^ U.S. Census Bureau. 2008-2012 American Community Survey 5-Year Estimates, Table DP04, Selected Housing Characteristics. U.S. Census website . Retrieved June 14, 2014.

External links

[edit]

- o Lake County official website
  - o Lake County Parks
  - o South Shore Convention & Visitors Authority
- 
- o v
  - o t
  - o e

Places adjacent to Lake County, Indiana



- o v

- t
- e

## Municipalities and communities of Lake County, Indiana, United States

County seat: **Crown Point**

### Cities

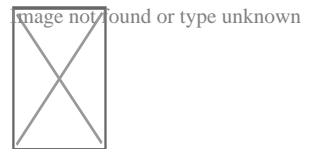
- Crown Point
- East Chicago
- Gary
- Hammond
- Hobart
- Lake Station
- Whiting

### Towns

- Cedar Lake
- Dyer
- Griffith
- Highland
- Lowell
- Merrillville
- Munster
- New Chicago
- St. John
- Schererville
- Schneider
- Winfield

### Townships

- Calumet
- Cedar Creek
- Center
- Eagle Creek
- Hanover
- Hobart
- North
- Ross
- St. John
- West Creek
- Winfield



Map of  
Indiana  
highlighting  
Lake  
County



**CDPs**

- Lake Dalecarlia
- Lakes of the Four Seasons‡
- Leroy
- Ross
- Shelby

**Other communities**

- Ainsworth
- Belshaw
- Brunswick
- Creston
- Deep River
- Deer Creek
- Dinwiddie
- Green Acres
- Klaasville
- Kreitzburg
- Liverpool
- New Elliott
- Orchard Grove
- Palmer
- Range Line
- Southeast Grove

**Ghost town**

- Indiana City

**Footnotes**

‡This populated place also has portions in an adjacent county or counties.

- [Indiana portal](#)
- [United States portal](#)

- v
- t
- e

Chicago metropolitan area

**Major city**

- **Chicago**

Chicago landsat image

**Cities  
(over 30,000 in 2020)**

- Aurora
- Berwyn
- Calumet City
- Crown Point
- Crystal Lake
- DeKalb
- Des Plaines
- Elgin
- Elmhurst
- Evanston
- Gary
- Hammond
- Highland Park
- Joliet
- Kenosha
- Naperville
- North Chicago
- Park Ridge
- Portage
- St. Charles
- Valparaiso
- Waukegan
- Wheaton

**Towns and villages  
(over 30,000 in 2020)**

- Addison
- Arlington Heights
- Bartlett
- Bolingbrook
- Buffalo Grove
- Carol Stream
- Carpentersville
- Cicero
- Downers Grove
- Elk Grove Village
- Glendale Heights
- Glenview
- Grayslake
- Gurnee
- Hanover Park
- Hoffman Estates
- Lombard
- Merrillville
- Mount Prospect
- Mundelein
- Niles
- Northbrook
- Oak Lawn
- Oak Park
- Orland Park
- Oswego
- Palatine
- Plainfield
- Romeoville
- Schaumburg
- Skokie
- Streamwood
- Tinley Park
- Wheeling
- Wonder Lake
- Woodridge

**Counties**

- Cook
- DeKalb
- DuPage
- Grundy
- Jasper
- Kane
- Kankakee
- Kendall
- Kenosha
- Lake, IL
- Lake, IN
- McHenry
- Newton
- Porter
- Will

**Regions**

- Great Lakes
- Northern Illinois
- Northern Indiana

**Sub-regions**

- Chicago Southland
- Eastern Ridges and Lowlands
- Fox Valley (Illinois River)
- Golden Corridor
- Illinois Technology and Research Corridor
- North Shore (Chicago)
- Northwest Indiana

Illinois, United States

- v
- t
- e

State of Indiana

**Indianapolis** (capital)

## **Topics**

- Index
- Outline
- Census-designated places
- City nicknames
- Climate
  - climate change
- Fauna
- Geography
- Ghostlore
- History
- Hoosiers
- Music
- National Natural Landmarks
- NRHP listings
  - National Historic Landmarks
- Paleontology
- Protected areas
- Scouting
- Sports
- State historical markers
- State historic sites
- Symbols
- Tallest buildings
- Time
- Tourist attractions
- Transportation

## **Government**

- Code
- Constitution
- Congressional districts
  - delegations
- Elections
- Governor
  - list
- General Assembly
  - House
  - Senate
- Supreme Court
- Taxation

## **Society**

- Abortion
- Culture
- Crime
- Demographics
- Economy
- Education
- Gun laws
- Gambling
- Homelessness
- LGBT rights
- Politics

## **Largest cities**

- Anderson
- Bloomington
- Carmel
- Columbus
- Crown Point
- Elkhart
- Evansville
- Fishers
- Fort Wayne
- Gary
- Goshen
- Greenwood
- Hammond
- Indianapolis
- Jeffersonville
- Kokomo
- Lafayette
- Lawrence
- Michigan City
- Mishawaka
- Muncie
- New Albany
- Noblesville
- Portage
- Richmond
- South Bend
- Terre Haute
- Valparaiso
- Westfield
- West Lafayette

## **Largest towns**

- Avon
- Brownsburg
- Clarksville
- Highland
- Merrillville
- Munster
- Plainfield
- Saint John
- Schererville
- Zionsville

- Adams
- Allen
- Bartholomew
- Benton
- Blackford
- Boone
- Brown
- Carroll
- Cass
- Clark
- Clay
- Clinton
- Crawford
- Daviess
- Dearborn
- Decatur
- DeKalb
- Delaware
- Dubois
- Elkhart
- Fayette
- Floyd
- Fountain
- Franklin
- Fulton
- Gibson
- Grant
- Greene
- Hamilton
- Hancock
- Harrison
- Hendricks
- Henry
- Howard
- Huntington
- Jackson
- Jasper
- Jay
- Jefferson
- Jennings
- Johnson
- Knox
- Kosciusko
- LaGrange
- Lake
- LaPorte
- Lawrence
- Madison

**Counties**



## Regions

- Central Indiana
  - East Central Indiana
  - Wabash Valley
- Northern Indiana
  - Northwest Indiana
    - Chicago metropolitan area
  - Michiana
- Southern Indiana
  - Indiana Uplands
  - Kentuckiana
  - Southwestern Indiana

**Indiana portal** Image not found or type unknown

**Authority control databases** Image not found or type unknown **Edit this at Wikidata**

### International

- VIAF
- WorldCat

### National

- United States
- Israel

### Geographic

- MusicBrainz area

### Other

- NARA

**About Lake County**

**Driving Directions in Lake County**

---

**Driving Directions From 41.366510327857, -87.3408646 to**

**Driving Directions From 41.408057240601, -87.343798613815 to**

Driving Directions From 41.391735468419, -87.318200587644 to

Driving Directions From 41.428981281465, -87.421575428085 to

Driving Directions From 41.453568220733, -87.320568421442 to

Driving Directions From 41.443437503917, -87.311638642998 to

Driving Directions From 41.466348423063, -87.291394997875 to

Driving Directions From 41.387196050936, -87.400947816503 to

Driving Directions From 41.382799094677, -87.347560275608 to

Driving Directions From 41.450223110903, -87.428508635102 to

[https://www.google.com/maps/place/@41.428259632235,-87.302542685334,25.2z/data=!4m6!3m5!1sTraceback \(most recent call last\):!8m2!3d41.4237151!4d-87.34086459999999!16s%2F](https://www.google.com/maps/place/@41.428259632235,-87.302542685334,25.2z/data=!4m6!3m5!1sTraceback+ (most+recent+call+last)!8m2!3d41.4237151!4d-87.34086459999999!16s%2F)

[https://www.google.com/maps/place/@41.469893878177,-87.30234923037,25.2z/data=!4m6!3m5!1sTraceback \(most recent call last\):!8m2!3d41.4237151!4d-87.34086459999999!16s%2F](https://www.google.com/maps/place/@41.469893878177,-87.30234923037,25.2z/data=!4m6!3m5!1sTraceback+ (most+recent+call+last)!8m2!3d41.4237151!4d-87.34086459999999!16s%2F)

[https://www.google.com/maps/place/@41.40039006018,-87.356030306484,25.2z/data=!4m6!3m5!1sTraceback \(most recent call last\):!8m2!3d41.4237151!4d-87.34086459999999!16s%2F](https://www.google.com/maps/place/@41.40039006018,-87.356030306484,25.2z/data=!4m6!3m5!1sTraceback+ (most+recent+call+last)!8m2!3d41.4237151!4d-87.34086459999999!16s%2F)

[https://www.google.com/maps/place/@41.415679966413,-87.427772155192,25.2z/data=!4m6!3m5!1sTraceback \(most recent call last\):!8m2!3d41.4237151!4d-87.34086459999999!16s%2F](https://www.google.com/maps/place/@41.415679966413,-87.427772155192,25.2z/data=!4m6!3m5!1sTraceback+ (most+recent+call+last)!8m2!3d41.4237151!4d-87.34086459999999!16s%2F)

last):!8m2!3d41.4237151!4d-87.34086459999999!16s%2F

[https://www.google.com/maps/place/@41.430292146621,-87.36787558124,25.2z/data=!4m6!3m5!1sTraceback \(most recent call last\):!8m2!3d41.4237151!4d-87.34086459999999!16s%2F](https://www.google.com/maps/place/@41.430292146621,-87.36787558124,25.2z/data=!4m6!3m5!1sTraceback+(most+recent+call+last):!8m2!3d41.4237151!4d-87.34086459999999!16s%2F)

[https://www.google.com/maps/place/@41.437409665766,-87.25472241338,25.2z/data=!4m6!3m5!1sTraceback \(most recent call last\):!8m2!3d41.4237151!4d-87.34086459999999!16s%2F](https://www.google.com/maps/place/@41.437409665766,-87.25472241338,25.2z/data=!4m6!3m5!1sTraceback+(most+recent+call+last):!8m2!3d41.4237151!4d-87.34086459999999!16s%2F)

[https://www.google.com/maps/place/@41.459100817546,-87.29195572825,25.2z/data=!4m6!3m5!1sTraceback \(most recent call last\):!8m2!3d41.4237151!4d-87.34086459999999!16s%2F](https://www.google.com/maps/place/@41.459100817546,-87.29195572825,25.2z/data=!4m6!3m5!1sTraceback+(most+recent+call+last):!8m2!3d41.4237151!4d-87.34086459999999!16s%2F)

[https://www.google.com/maps/place/@41.473696901295,-87.363835134116,25.2z/data=!4m6!3m5!1sTraceback \(most recent call last\):!8m2!3d41.4237151!4d-87.34086459999999!16s%2F](https://www.google.com/maps/place/@41.473696901295,-87.363835134116,25.2z/data=!4m6!3m5!1sTraceback+(most+recent+call+last):!8m2!3d41.4237151!4d-87.34086459999999!16s%2F)

[https://www.google.com/maps/place/@41.405635235011,-87.270940544796,25.2z/data=!4m6!3m5!1sTraceback \(most recent call last\):!8m2!3d41.4237151!4d-87.34086459999999!16s%2F](https://www.google.com/maps/place/@41.405635235011,-87.270940544796,25.2z/data=!4m6!3m5!1sTraceback+(most+recent+call+last):!8m2!3d41.4237151!4d-87.34086459999999!16s%2F)

[https://www.google.com/maps/place/@41.387751771893,-87.354609418204,25.2z/data=!4m6!3m5!1sTraceback \(most recent call last\):!8m2!3d41.4237151!4d-87.34086459999999!16s%2F](https://www.google.com/maps/place/@41.387751771893,-87.354609418204,25.2z/data=!4m6!3m5!1sTraceback+(most+recent+call+last):!8m2!3d41.4237151!4d-87.34086459999999!16s%2F)

<https://www.google.com/maps/dir/?api=1&origin=41.443715298213,-87.387098719646&destination=%2C+1305+Erie+Ct%2C+Crown+Point%2C+IN+46307%2C+US>

<https://www.google.com/maps/dir/?api=1&origin=41.399738824157,-87.424028378515&destination=%2C+1305+Erie+Ct%2C+Crown+Point%2C+IN+46307%2C+US>

<https://www.google.com/maps/dir/?api=1&origin=41.46975385927,-87.406779895863&destination=%2C+1305+Erie+Ct%2C+Crown+Point%2C+IN+46307%2C+US>

<https://www.google.com/maps/dir/?api=1&origin=41.398122114322,-87.410758932333&destination=%2C+1305+Erie+Ct%2C+Crown+Point%2C+IN+46307%2C+US>

<https://www.google.com/maps/dir/?api=1&origin=41.414268362669,-87.26959232664&destination=%2C+1305+Erie+Ct%2C+Crown+Point%2C+IN+46307%2C+US>

<https://www.google.com/maps/dir/?api=1&origin=41.473984821153,-87.28455168632&destination=%2C+1305+Erie+Ct%2C+Crown+Point%2C+IN+46307%2C+US>

<https://www.google.com/maps/dir/?api=1&origin=41.40109708023,-87.25342094249&destination=%2C+1305+Erie+Ct%2C+Crown+Point%2C+IN+46307%2C+US>

<https://www.google.com/maps/dir/?api=1&origin=41.419993757205,-87.247140589462&destination=%2C+1305+Erie+Ct%2C+Crown+Point%2C+IN+46307%2C+US>

<https://www.google.com/maps/dir/?api=1&origin=41.379040159809,-87.310530892481&destination=%2C+1305+Erie+Ct%2C+Crown+Point%2C+IN+46307%2C+US>

<https://www.google.com/maps/dir/?api=1&origin=41.434455207201,-87.374629154765&destination=%2C+1305+Erie+Ct%2C+Crown+Point%2C+IN+46307%2C+US>

Check our other pages :

- [Using Amazon Alexa Routines for Door Automation](#)
- [Eliminating Mid Travel Door Reversal](#)
- [Interpreting Opener LED Blink Codes](#)

Higgins Overhead Door

Phone : +12196632231

Email : [sales@higginsoverheaddoor.com](mailto:sales@higginsoverheaddoor.com)

City : Crown Point

State : IN

Zip : 46307

Address : 1305 Erie Ct

Company Website : <https://www.higginsoverheaddoor.com/>

USEFUL LINKS

[Garage Door Repair](#)

[TResidential Garage Door](#)

[Sitemap](#)

[Privacy Policy](#)

[About Us](#)

Follow us